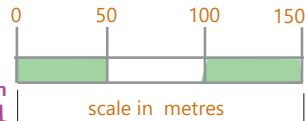


NEWTOWN St BOSWELLS part

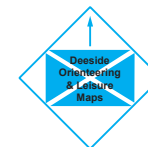
SCALE 1:4,000
Contour interval 5 metres



Start/
Finish

Magnetic
North
2022

Scan QR code to add to phone



Deeside Orienteering & Leisure Maps
Gardens Cottage, Dess
Aberdeenshire, AB34 5BA
tel 013398 84447
e-mail: jon@big-jon.scot

© Crown Copyright 2021 OS 100015287

Base map: Lidar Data and OS data
Survey & Cartography: Deeside Orienteering
& Leisure Maps, January 2022
Copyright...Roxburgh Reivers 2023
Grid Reference.....NT 576 317
www.roxburghreivers.org.uk

Access to the land shown on this map is covered by the principles set
out in the Scottish Outdoor Access Code. For further information see
www.outdooraccess-scotland.com


P = parking out of school hours.
Other parking on any street.

Newtown St Boswells MapRun

40 minute Score

Newtown PKAS Score V40

19 controls

		Start: Hedge, SE. Corner (outside)	
	31	Path Junction	
	32	Lampost	
	33	Single Tree	
	34	Flower bed	
	35	Single Tree	
	36	Path Junction	
	37	Road bend	
	38	Single Tree	
	39	Path bend	
	40	Path Junction	
	41	Single Tree	
	42	Path Junction	
	43	Path	
	44	Lampost	
	45	Single Tree	
	46	Path Junction	
	47	Road bend	
	48	Single Tree	
	49	Single Tree	

- Woodland: run
- Woodland: slow run
- Woodland: walk
- Woodland: fight
- Hedge
- Open land
- Rough open land
- Rough open with scattered trees
- Houses/Gardens (out of bounds)
- Distinct tree: large, small
- Road/paved area (heavy traffic)
- Road/paved area (light or no traffic)
- Large surfaced path
- Small path
- Building
- Canopy
- Fence
- Uncrossable fence
- Wall
- Uncrossable wall
- Gate
- Man made feature
- Stream
- Steps